



 **Aztec Empire**

MAP A



 **Inca Empire**

MAP B

The Mughal Empire and European Trading Ports in India before 1800



West African Empire Prior to 1800










Principal Voyages of Exploration

- A** Portuguese expeditions, 1430s–1480s
- B** Dias, 1487–1488
- C** da Gama, 1497–1499
- D** Portuguese voyages to the Orient, 1509–1514
- E** Columbus's first voyage, 1492
- F** Columbus's three successive voyages, 1493–1504
- G** Voyages attended by Vespucci, 1499–1502
- H** Magellan–del Cano, 1519–1522
- I** Cabot, 1497



Routes of Major European Explorers

MAP C

 Trade winds	 Areas under Spanish control	 Spanish trading cities	 Spanish routes
 Areas under Portuguese control	 Portuguese trading cities	 Independent trading cities	 Portuguese routes
			 Other routes

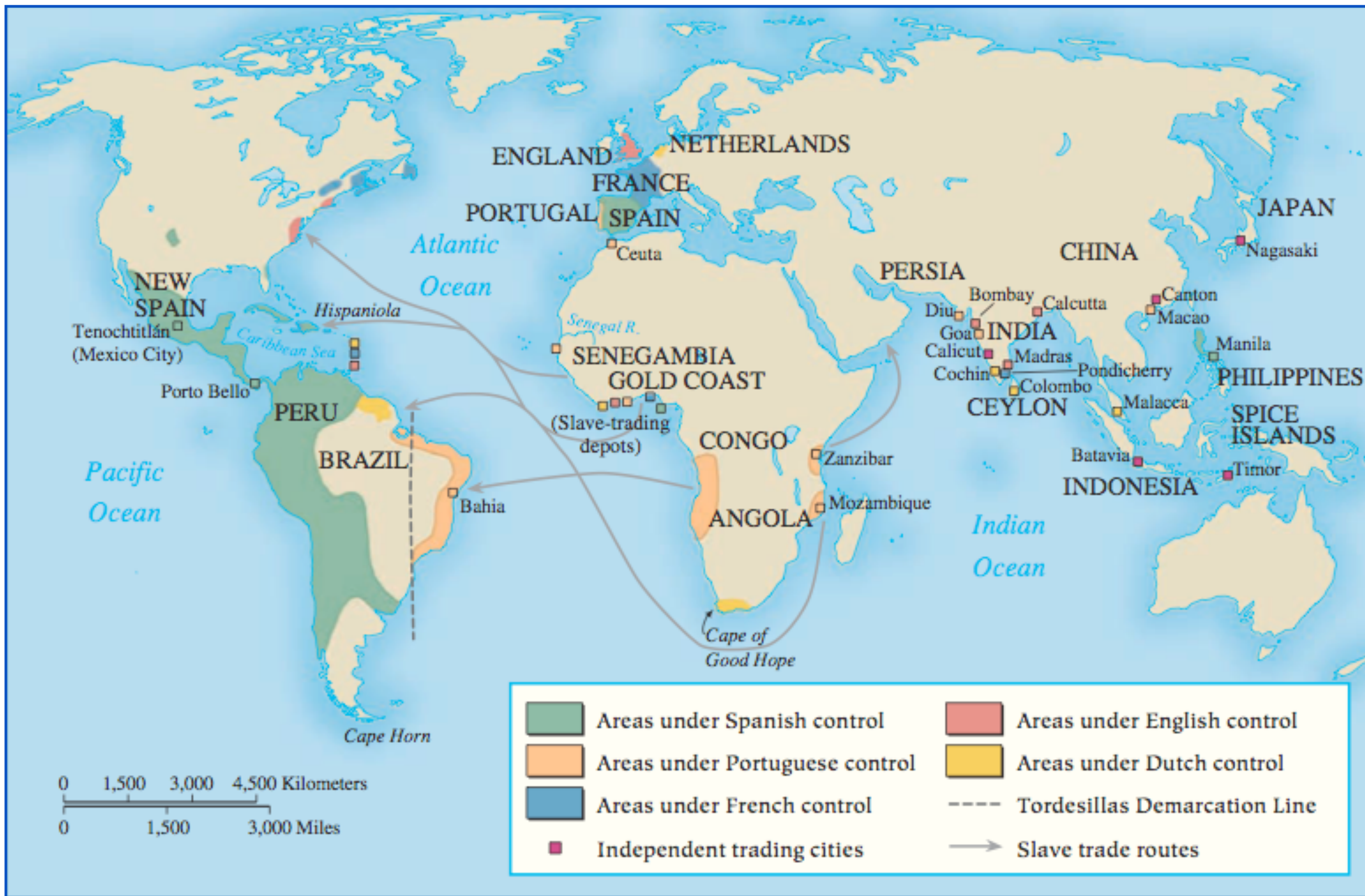
Trade Resources during the Age of Exploration



MAP D

Trade winds	■ Furs	◼ Silver	⊙ Coffee	☞ Tea
	🐟 Fish	⊖ Dyestuffs	▶ Cotton	🍷 Silk production
	🌲 Timber	◼ Gold	◆ Diamonds	🧶 Silk textiles
	🌿 Tobacco	▨ Sugar	□ Hides	👕 Cotton textiles
	🍚 Rice	⊕ Cacao	◼ Spices	🦷 Ivory

Worldwide Claims of European Countries



MAP E

European Conquests and Colonies in the Western Hemisphere



MAP F